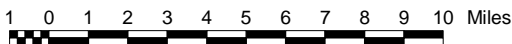
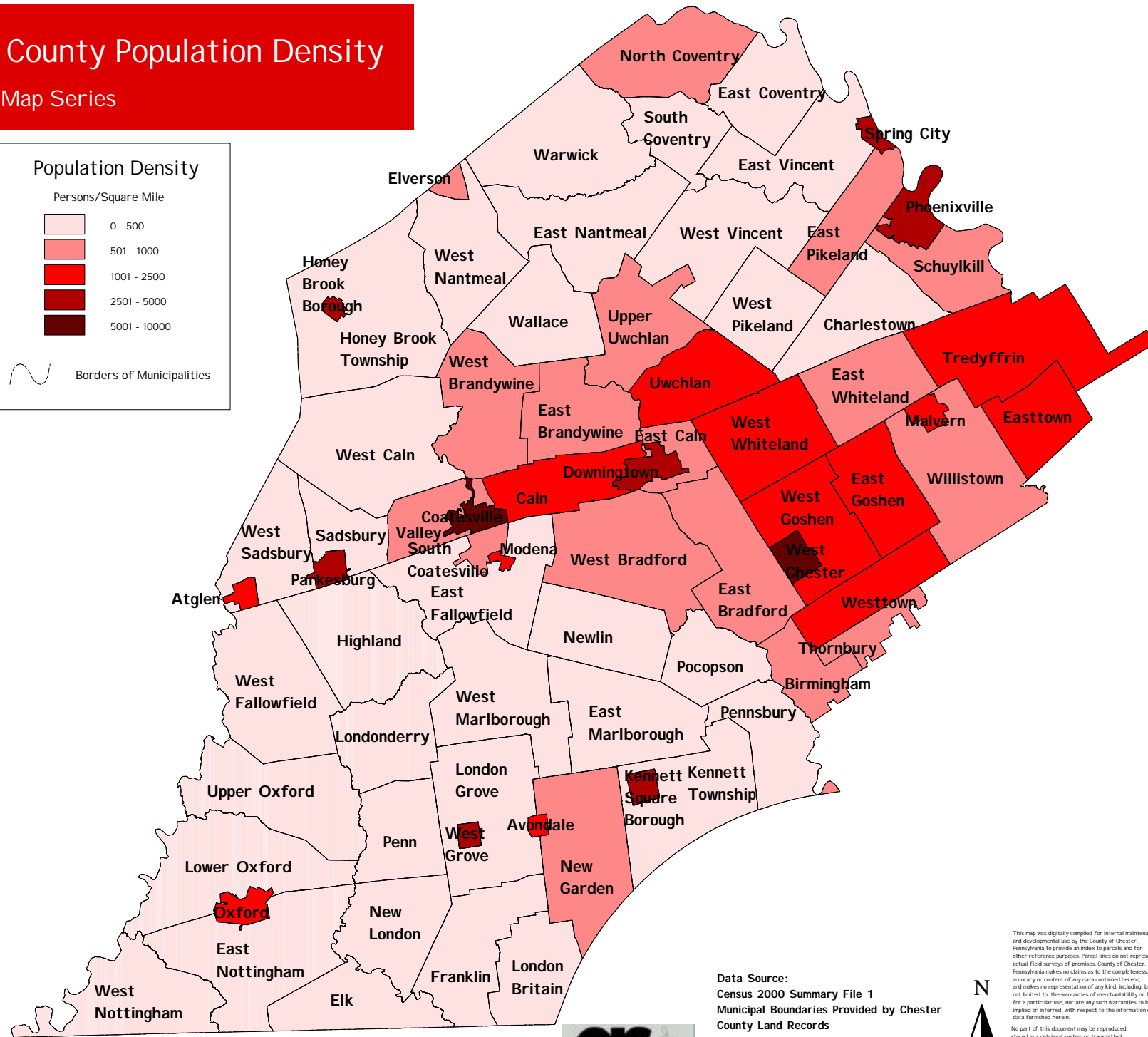
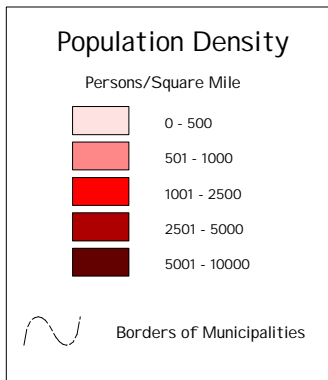


2000 Chester County Population Density

Planning Commission Map Series

Municipality	Population Density (Persons/Square Mile)
Atglen Borough	1377.2
Avondale Borough	2248.7
Birmingham Township	659.3
Caln Township	1360.6
Charlestown Township	323.3
Coatesville City	5848.8
Downingtown Borough	3473.2
East Bradford Township	625.6
East Brandywine Township	511.3
East Caln Township	786.6
East Coventry Township	423.4
East Fallowfield Township	328.9
East Goshen Township	1660.5
East Marlborough Township	404.5
East Nantmeal Township	109.1
East Nottingham Township	275.3
East Pikeland Township	745.1
Easttown Township	1248.8
East Vincent Township	405.9
East Whiteland Township	848.6
Elk Township	145.2
Elverson Borough	961.2
Franklin Township	290.7
Highland Township	65.3
Honey Brook Borough	2616.7
Honey Brook Township	250.0
Kennett Township	414.9
Kennett Square Borough	4679.2
London Britain Township	283.4
Londonderry Township	144.0
London Grove Township	305.9
Lower Oxford Township	237.2
Malvern Borough	2444.6
Modena Borough	1847.4
New Garden Township	562.9
Newlin Township	96.0
New London Township	386.5
North Coventry Township	550.7
Oxford Borough	2254.6
Parkesburg Borough	2706.8
Penn Township	293.2
Pennsbury Township	353.0
Phoenixville Borough	4120.0
Pocopson Township	404.4
Sadsbury Township	413.3
Schuylkill Township	812.2
South Coatesville Borough	586.2
South Coventry Township	253.6
Spring City Borough	4321.9
Thornbury Township	684.8
Tredyffrin Township	1464.9
Upper Oxford Township	124.8
Upper Uwchlan Township	637.2
Uwchlan Township	1587.1
Valley Township	857.1
Wallace Township	269.3
Warwick Township	133.2
West Bradford Township	580.5
West Brandywine Township	534.5
West Caln Township	324.3
West Chester Borough	9703.3
West Fallowfield Township	137.5
West Goshen Township	1719.6
West Grove Borough	4177.6
West Marlborough Township	50.1
West Nantmeal Township	151.4
West Nottingham Township	189.9
West Pikeland Township	356.3
West Sadsbury Township	229.1
Westtown Township	1185.5
West Vincent Township	178.6
West Whiteland Township	1273.0
Willistown Township	549.0



Data Source:
Census 2000 Summary File 1
Municipal Boundaries Provided by Chester
County Land Records

Prepared by:
Chester County Planning Commission, 2002.



This map was digitally compiled for internal maintenance and developmental use by the County of Chester, Pennsylvania to provide an index to parcels and for other reference purposes. Parcel lines do not represent actual field surveys of premises. County of Chester, Pennsylvania makes no claims as to the completeness, accuracy or content of any data contained hereon, and makes no representation of any kind, including, but not limited to, the warranties of merchantability or fitness for a particular use, nor are any such warranties to be implied or inferred, with respect to the information or data furnished herein.

No part of this document may be reproduced, stored in a retrieval system or transmitted in any form or by any means, electronic, mechanical, photocopying, recording or otherwise, except as expressly permitted by the County of Chester, Pennsylvania.