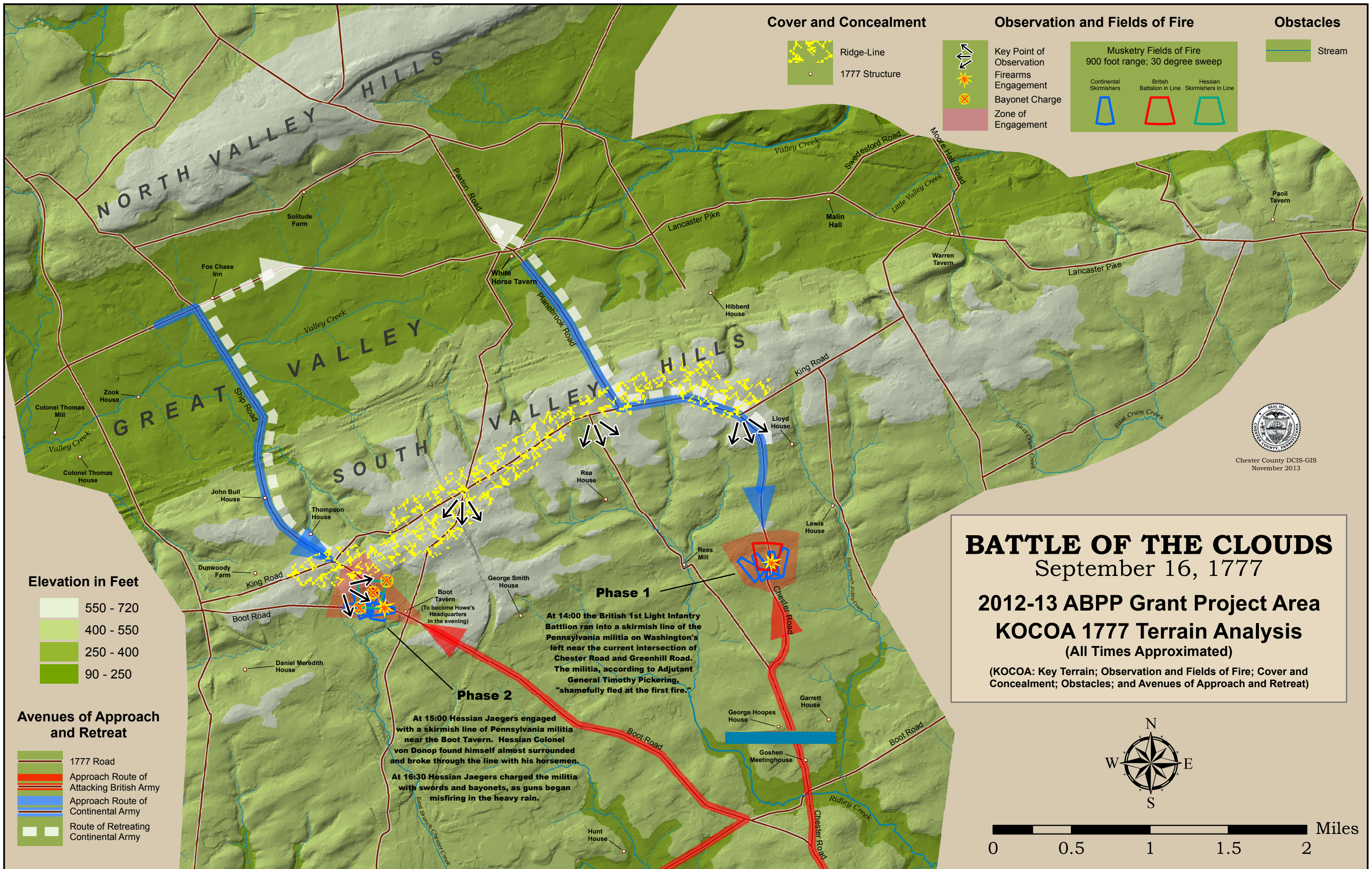


# Appendix G

KOCOA Maps





Cover and Concealment

Ridge-Line  
1777 Structure

Observation and Fields of Fire

Key Point of Observation  
Firearms Engagement  
Bayonet Charge  
Zone of Engagement

Musketry Fields of Fire  
900 foot range; 30 degree sweep  
Continental Skirmishers  
British Battalion in Line  
Hessian Skirmishers in Line

Obstacles

Stream

Elevation in Feet

550 - 720  
400 - 550  
250 - 400  
90 - 250

Avenues of Approach and Retreat

1777 Road  
Approach Route of Attacking British Army  
Approach Route of Continental Army  
Route of Retreating Continental Army

BATTLE OF THE CLOUDS

September 16, 1777

2012-13 ABPP Grant Project Area

KOCOA 1777 Terrain Analysis

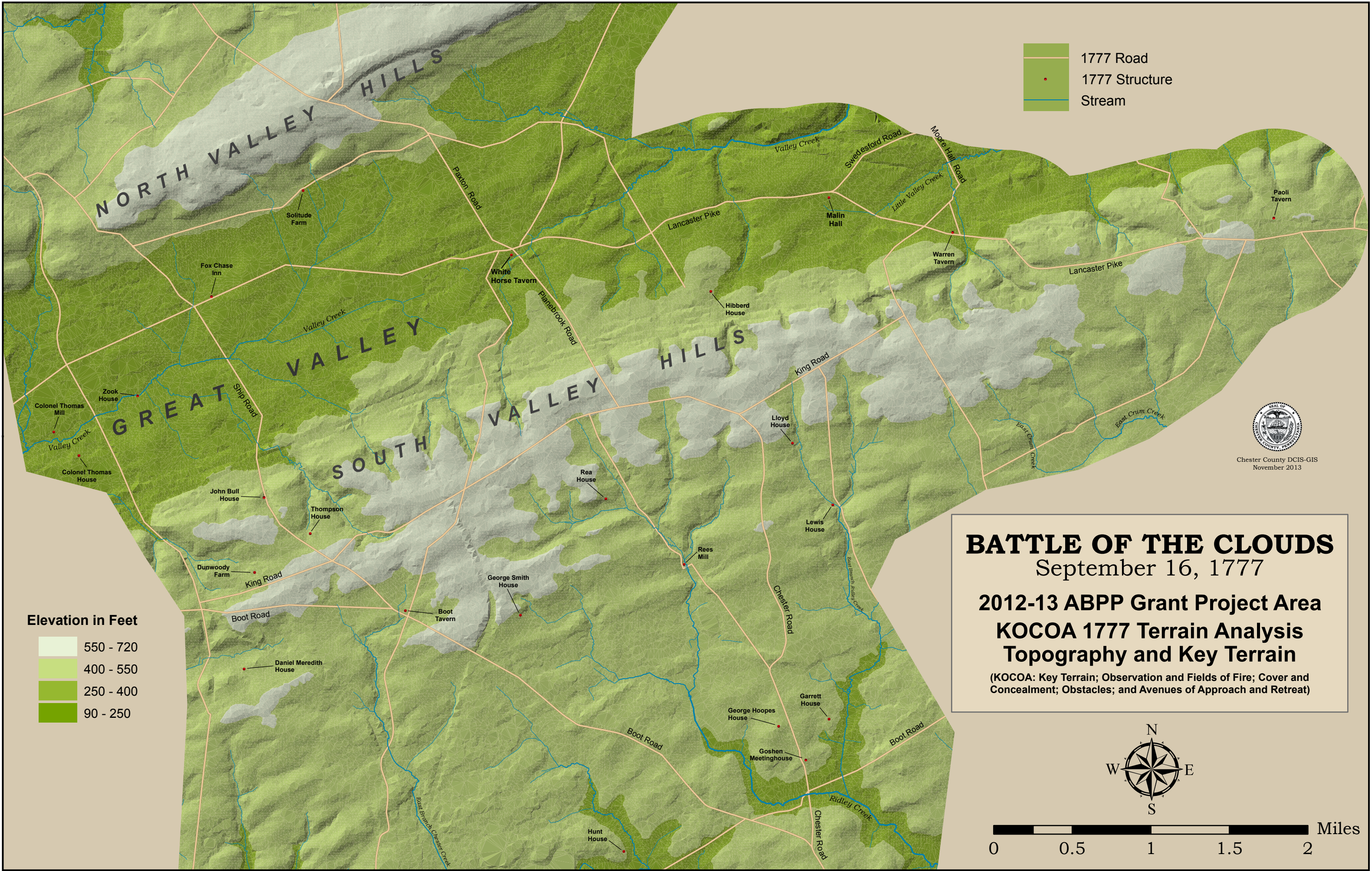
(All Times Approximated)

(KOCOA: Key Terrain; Observation and Fields of Fire; Cover and Concealment; Obstacles; and Avenues of Approach and Retreat)



0 0.5 1 1.5 2 Miles





1777 Road  
1777 Structure  
Stream

Elevation in Feet


550 - 720  
400 - 550  
250 - 400  
90 - 250

# BATTLE OF THE CLOUDS

September 16, 1777

2012-13 ABPP Grant Project Area  
KOCO A 1777 Terrain Analysis  
Topography and Key Terrain

(KOCO A: Key Terrain; Observation and Fields of Fire; Cover and Concealment; Obstacles; and Avenues of Approach and Retreat)



0 0.5 1 1.5 2 Miles



Chester County DCIS-GIS  
November 2013



# BATTLE OF THE CLOUDS

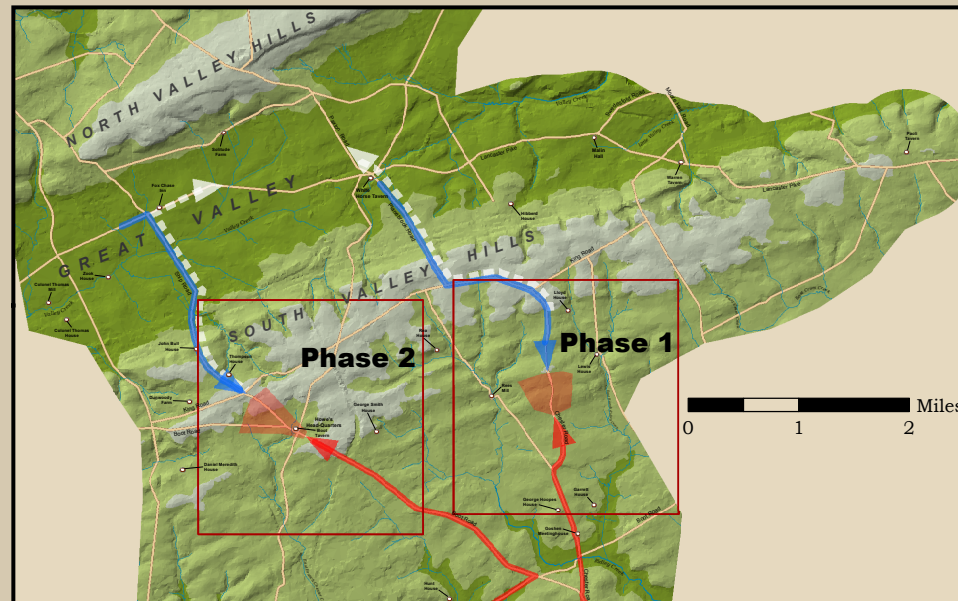
September 16, 1777

2012-13 ABPP Grant Project Area

KOCSA 1777 Terrain Analysis


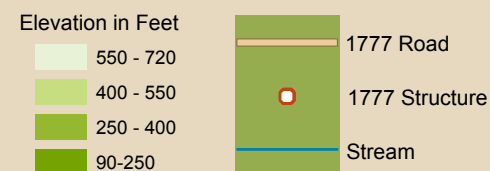

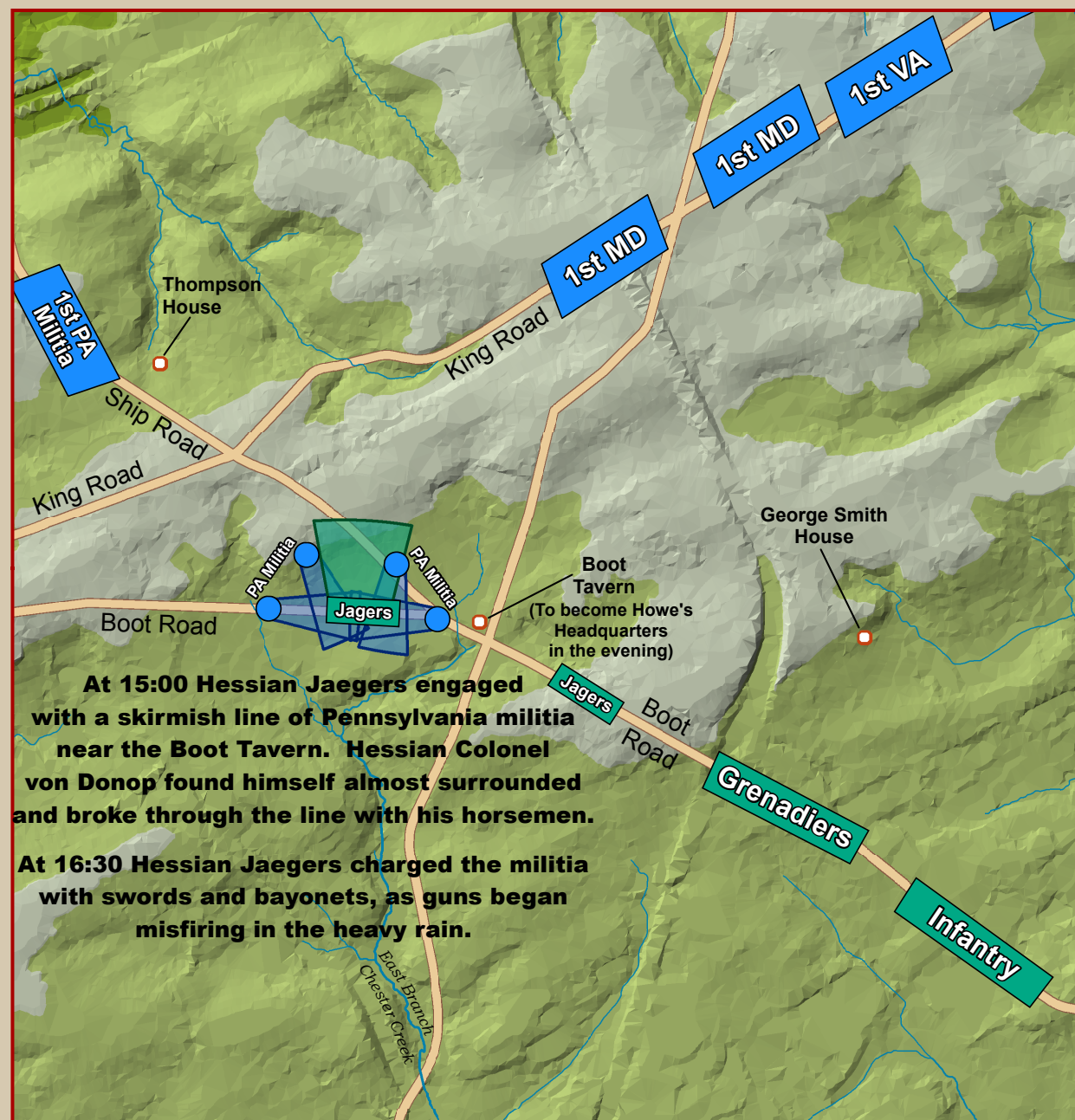
Fields Of Fire

(KOCSA: Key Terrain; Observation and Fields of Fire; Cover and Concealment; Obstacles; and Avenues of Approach and Retreat)

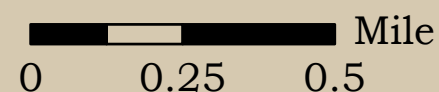
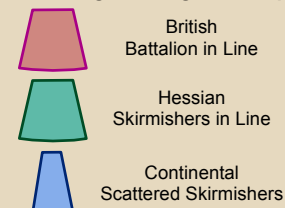


Chester County DCIS-GIS  
November 2013

## Phase 2



Musketry Fields of Fire  
900 foot range; 30 degree sweep



## Phase 1

