

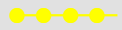




Map Features

-  Possible Flagpoles
-  Park Boundary
-  Possible Trail Corridors
-  Interpretation Areas
-  Tree Planting Area

Source: 2010 Aerial Photography, Delaware Valley Regional Planning Commission, 2011; Chester County Planning Commission, 2013.

This map was digitally compiled for internal maintenance and developmental use by the County of Chester, PA to provide an index to parcels and for other reference purposes. Parcel lines do not represent actual field surveys of premises. County of Chester, PA makes no claims as to the completeness, accuracy or content of any data contained herein, and makes no representation of any kind, including, but not limited to, the warranties of merchantability or fitness for a particular use, nor are any such warranties to be implied or inferred, with respect to the information or data furnished herein.



Map 5.4 Battlefield Park Visioning Grounds Concept

**Brandywine Battlefield
Chester & Delaware Counties, PA**

Battlefield Preservation Plan



80 40 0 80 160 Feet

1 Inch = approx. 160 feet (1:2,007)

