





Map Features

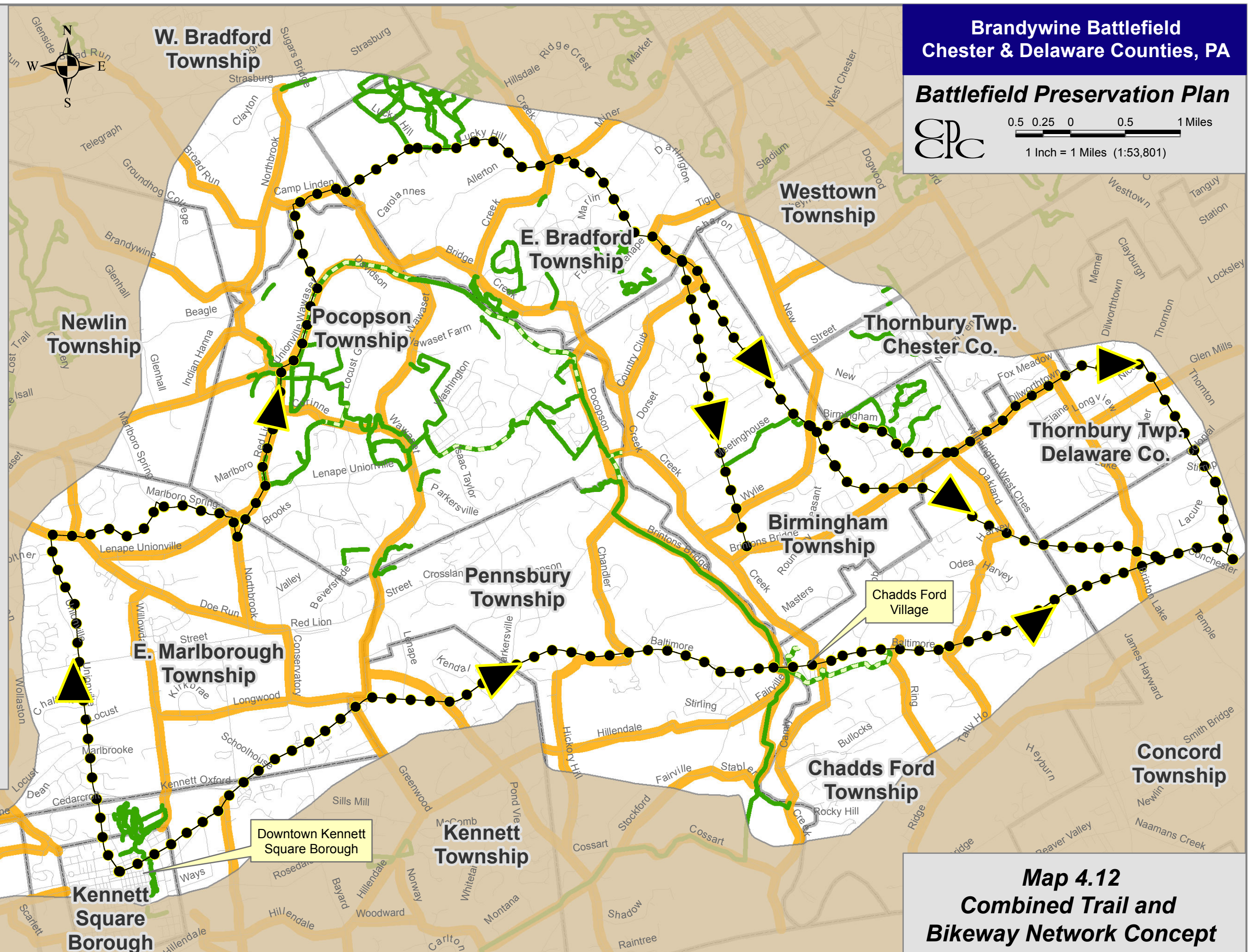
-  1777 Marching Corridors
-  Existing Trails
-  Trail Gaps
-  Proposed Battlefield Bikeway
-  Municipalities

Brandywine Battlefield Chester & Delaware Counties, PA

Battlefield Preservation Plan



0.5 0.25 0 0.5 1 Miles
1 Inch = 1 Miles (1:53,801)



Sources:
Chester County Planning Commission, 2012.

This map was digitally compiled for internal maintenance and developmental use by the County of Chester, PA to provide an index to parcels and for other reference purposes. Parcel lines do not represent actual field surveys of premises. County of Chester, PA makes no claims as to the completeness, accuracy or content of any data contained hereon, and makes no representation of any kind, including, but not limited to, the warranties of merchantability or fitness for a particular use, nor are any such warranties to be implied or inferred, with respect to the information or data furnished herein.

**Map 4.12
Combined Trail and
Bikeway Network Concept**