






Map Features

-  1777 Marching Corridors
-  Existing Trails and Paths
-  Proposed Trails and Paths
-  Municipalities



Brandywine Battlefield
Chester & Delaware Counties, PA

Battlefield Preservation Plan

 0.5 0.25 0 0.5 1 Miles

1 Inch = 1 Miles (1:53,801)

Note: Trails and Paths on this map may be paved, unpaved, multi-use, only used for walking, or subject to other use restrictions.

Sources:
Chester County Planning Commission, 2012; Delaware County Planning Department, 2012.

This map was digitally compiled for internal maintenance and developmental use by the County of Chester, PA to provide an index to parcels and for other reference purposes. Parcel lines do not represent actual field surveys of premises. County of Chester, PA makes no claims as to the completeness, accuracy or content of any data contained hereon, and makes no representation of any kind, including, but not limited to, the warranties of merchantability or fitness for a particular use, nor are any such warranties to be implied or inferred, with respect to the information or data furnished herein.

Existing trails and path mapping is not available for this area.

Map 4.8
Inventory of Existing and Proposed Trails and Paths

