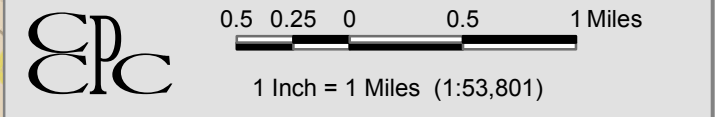



**Brandywine Battlefield  
Chester & Delaware Counties, PA**

**Battlefield Preservation Plan**

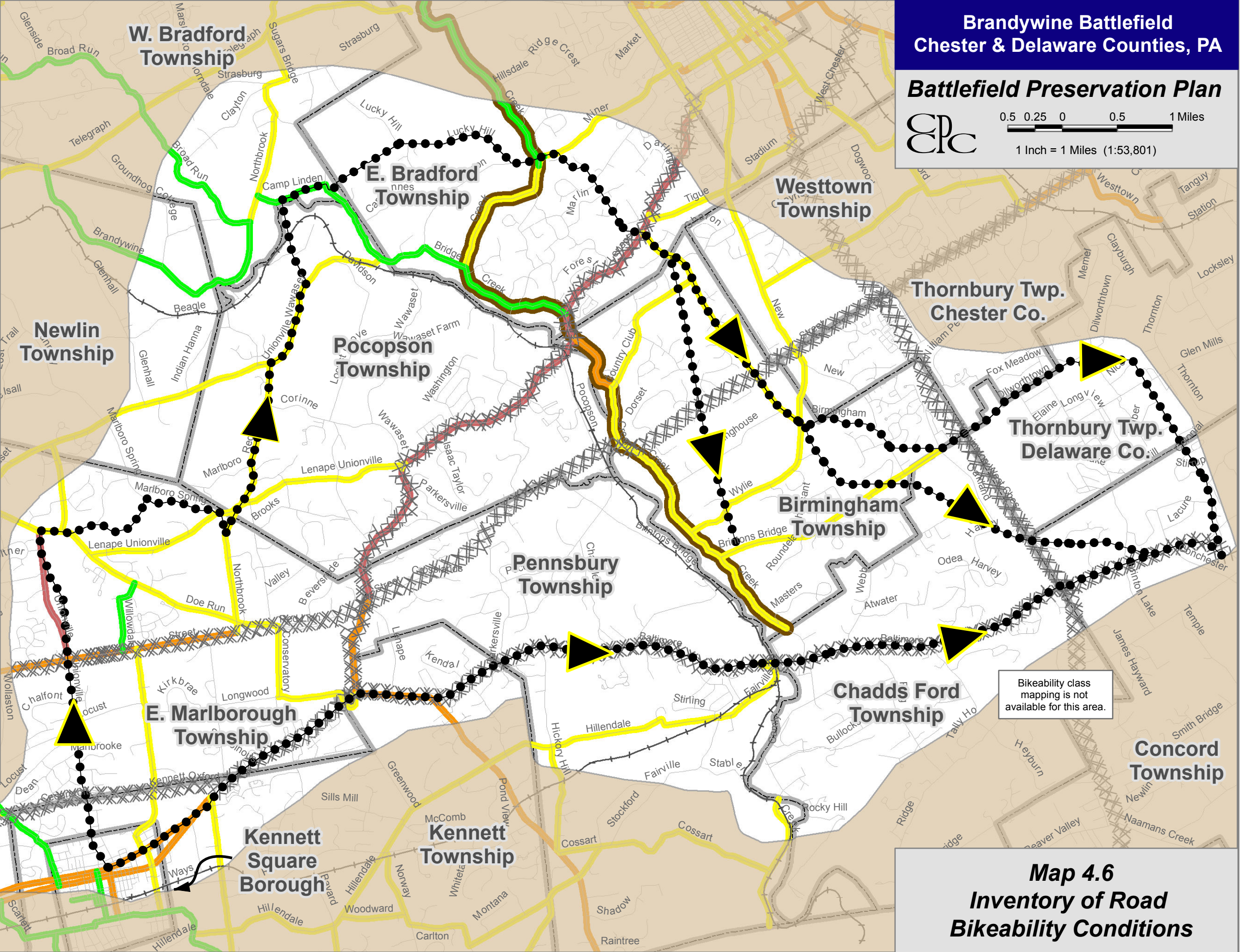


- Map Features**
- 1777 Marching Corridors
  - XXXXX High Volume Roads
  - + + + Railroad
  - Chester County Bikeability Class**
  - Beginner Recreation
  - Intermediate Recreation
  - Commuter/Connector
  - Advanced
  - Bicycle PA Route L
  - Municipalities



Sources:  
Chester County Planning Commission, 2001.

This map was digitally compiled for internal maintenance and developmental use by the County of Chester, PA to provide an index to parcels and for other reference purposes. Parcel lines do not represent actual field surveys of premises. County of Chester, PA makes no claims as to the completeness, accuracy or content of any data contained herein, and makes no representation of any kind, including, but not limited to, the warranties of merchantability or fitness for a particular use, nor are any such warranties to be implied or inferred, with respect to the information or data furnished herein.



Bikeability class mapping is not available for this area.

**Map 4.6  
Inventory of Road  
Bikeability Conditions**