





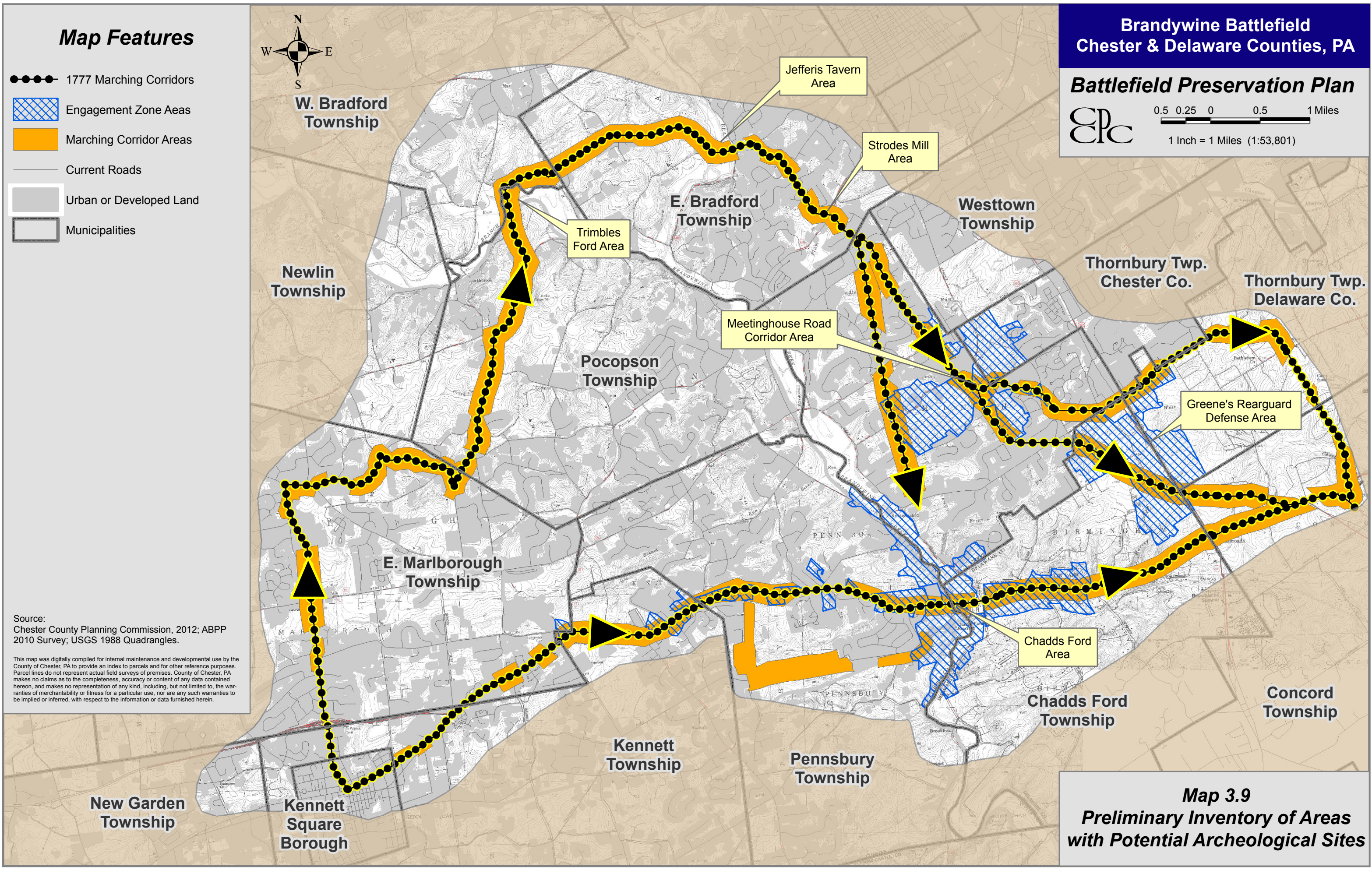



Map Features

-  1777 Marching Corridors
-  Engagement Zone Areas
-  Marching Corridor Areas
-  Current Roads
-  Urban or Developed Land
-  Municipalities

Brandywine Battlefield Chester & Delaware Counties, PA

Battlefield Preservation Plan



Source:
Chester County Planning Commission, 2012; ABPP
2010 Survey; USGS 1988 Quadrangles.

This map was digitally compiled for internal maintenance and developmental use by the County of Chester, PA to provide an index to parcels and for other reference purposes. Parcel lines do not represent actual field surveys of premises. County of Chester, PA makes no claims as to the completeness, accuracy or content of any data contained hereon, and makes no representation of any kind, including, but not limited to, the warranties of merchantability or fitness for a particular use, nor are any such warranties to be implied or inferred, with respect to the information or data furnished herein.

Map 3.9
Preliminary Inventory of Areas
with Potential Archeological Sites