













# Map Features

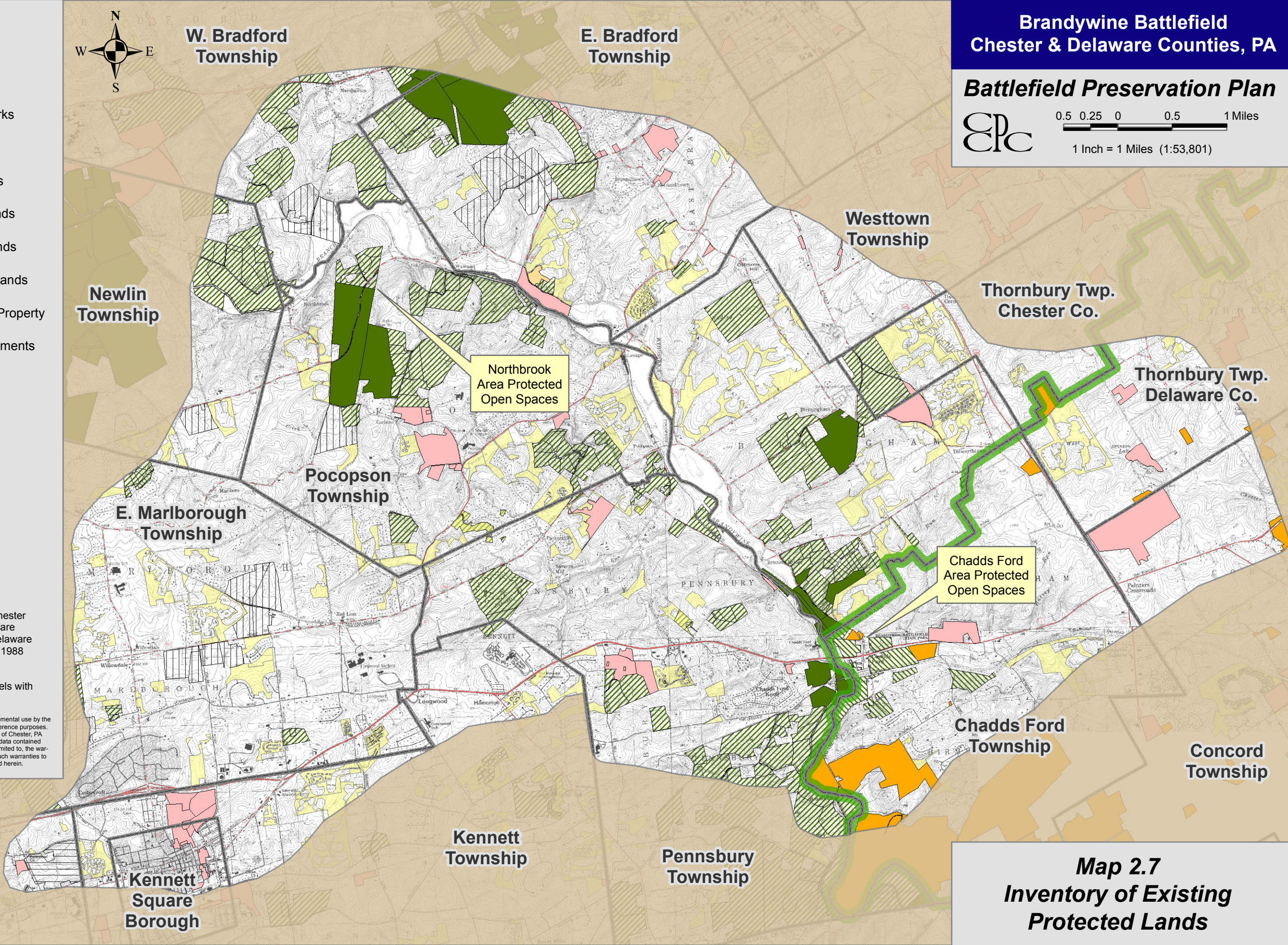
-  County Boundary
-  Municipal Lands and Parks
-  HOA Open Space
-  Del. Co. Protected Lands
-  Delaware Co. Public Lands
-  Delaware Co. Eased Lands
-  Chester County Eased Lands
-  Chester Co. Land Trust Property
-  Chester Co. Public Easements
-  Agricultural Easements
-  Municipalities



**Brandywine Battlefield**  
Chester & Delaware Counties, PA

**Battlefield Preservation Plan**

 0.5 0.25 0 0.5 1 Miles  
1 Inch = 1 Miles (1:53,801)



Sources:  
Chester County Protected Open Space - Chester County Planning Commission, 2010; Delaware County Public Lands and Eased Lands - Delaware County Planning Department, 2012. USGS 1988 Quadrangles

Note: On this map, "Eased Lands" are parcels with land trust conservation easements.

This map was digitally compiled for internal maintenance and developmental use by the County of Chester, PA to provide an index to parcels and for other reference purposes. Parcel lines do not represent actual field surveys of premises. County of Chester, PA makes no claims as to the completeness, accuracy or content of any data contained hereon, and makes no representation of any kind, including, but not limited to, the warranties of merchantability or fitness for a particular use, nor are any such warranties to be implied or inferred, with respect to the information or data furnished herein.

**Map 2.7**  
**Inventory of Existing**  
**Protected Lands**