






# Map Features

-  1777 Marching Corridors
-  Municipalities
-  County Boundary
-  Major Roads



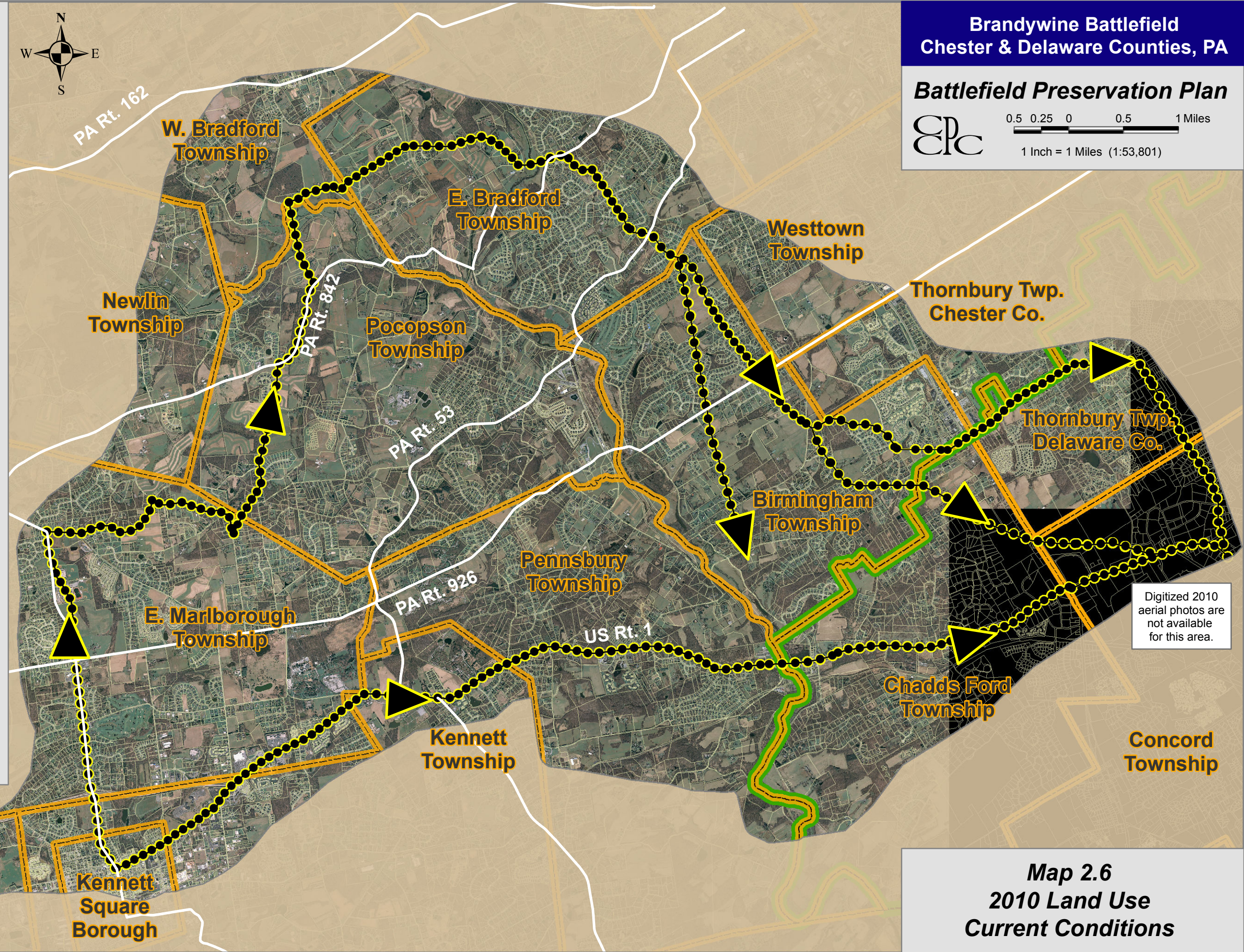
**Brandywine Battlefield**  
Chester & Delaware Counties, PA

**Battlefield Preservation Plan**



0.5 0.25 0 0.5 1 Miles

1 Inch = 1 Miles (1:53,801)



Source:  
2010 Aerial Photography, Delaware Valley Regional Planning Commission, 2011.

This map was digitally compiled for internal maintenance and developmental use by the County of Chester, PA to provide an index to parcels and for other reference purposes. Parcel lines do not represent actual field surveys of premises. County of Chester, PA makes no claims as to the completeness, accuracy or content of any data contained hereon, and makes no representation of any kind, including, but not limited to, the warranties of merchantability or fitness for a particular use, nor are any such warranties to be implied or inferred, with respect to the information or data furnished herein.

Digitized 2010 aerial photos are not available for this area.

**Map 2.6**  
**2010 Land Use**  
**Current Conditions**