





Map Features

-  1777 Marching Corridors
-  Municipalities
-  County Boundary
-  Major Roads



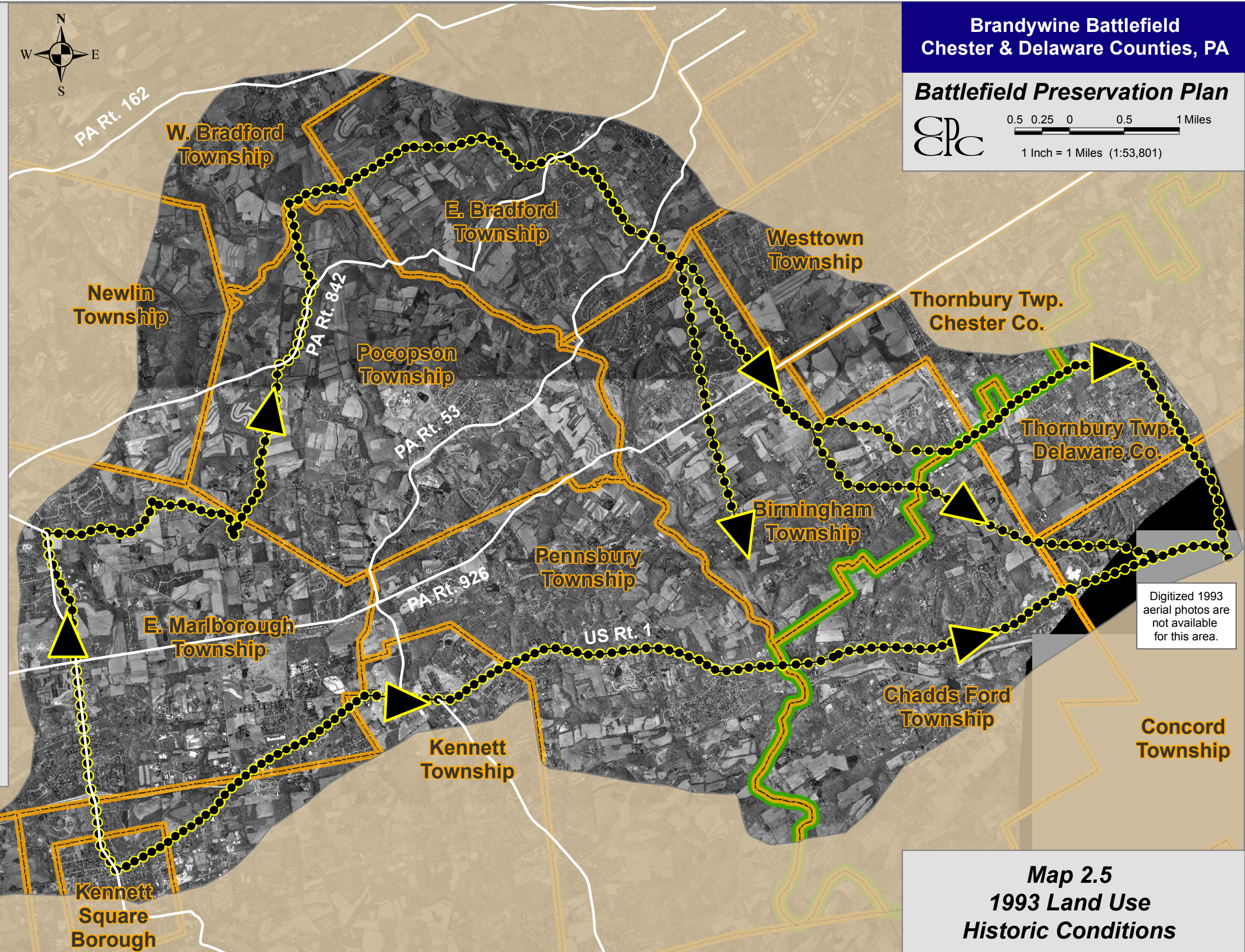
**Brandywine Battlefield
Chester & Delaware Counties, PA**

Battlefield Preservation Plan



0.5 0.25 0 0.5 1 Miles

1 Inch = 1 Miles (1:53,801)



Source:
1993 Aerial Photographs, Delaware Valley Regional
Planning Commission, 1993.

This map was digitally compiled for internal maintenance and developmental use by the County of Chester, PA to provide an index to parcels and for other reference purposes. Parcel lines do not represent actual field surveys of premises. County of Chester, PA makes no claims as to the completeness, accuracy or content of any data contained hereon, and makes no representation of any kind, including, but not limited to, the warranties of merchantability or fitness for a particular use, nor are any such warranties to be implied or inferred, with respect to the information or data furnished herein.

Digitized 1993
aerial photos are
not available
for this area.

**Map 2.5
1993 Land Use
Historic Conditions**