




Map Features

-  Modern Municipalities
-  1777 Marching Corridors
-  Modern County Boundary

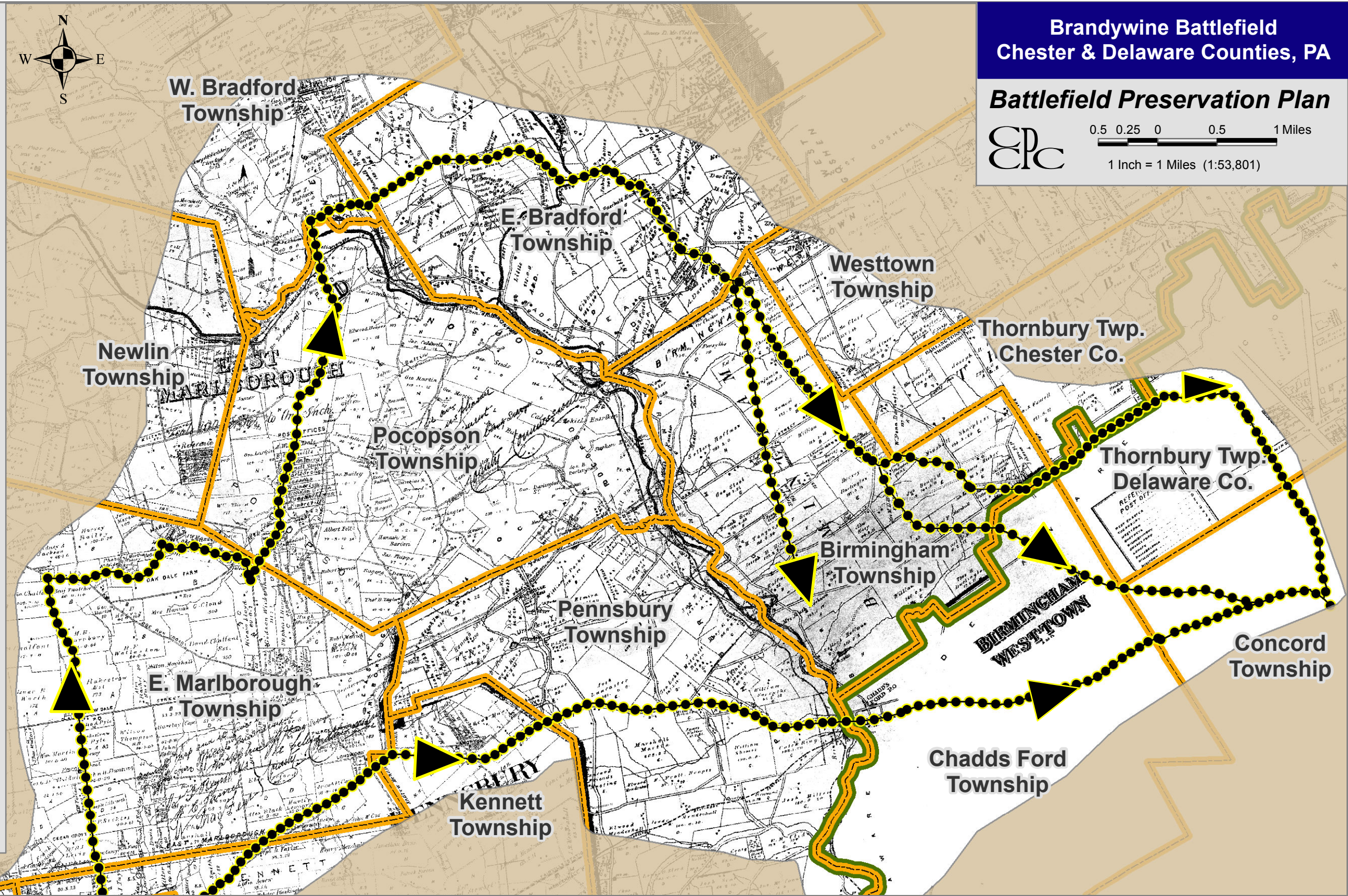


**Brandywine Battlefield
Chester & Delaware Counties, PA**

Battlefield Preservation Plan



0.5 0.25 0 0.5 1 Miles
1 Inch = 1 Miles (1:53,801)



Source: 1883 Breous Farm Atlas, reprinted in Historical Atlas of Chester County, Pennsylvania (West Chester, PA: Chester County General Services Department, 1998)

Notes: Digitized 1883 mapping is not available for Delaware County, PA.

This map was digitally compiled for internal maintenance and developmental use by the County of Chester, PA to provide an index to parcels and for other reference purposes. Parcel lines do not represent actual field surveys of premises. County of Chester, PA makes no claims as to the completeness, accuracy or content of any data contained hereon, and makes no representation of any kind, including, but not limited to, the warranties of merchantability or fitness for a particular use, nor are any such warranties to be implied or inferred, with respect to the information or data furnished herein.

New Garden Township
Kennett Square Borough

**Map 2.1
1883 Land Use
Historic Conditions**