







Map Features

-  Engagements
-  Brandywine Creek
-  Battlefield Boundary
-  Municipalities
-  1777 Marching Corridors
-  County Boundary

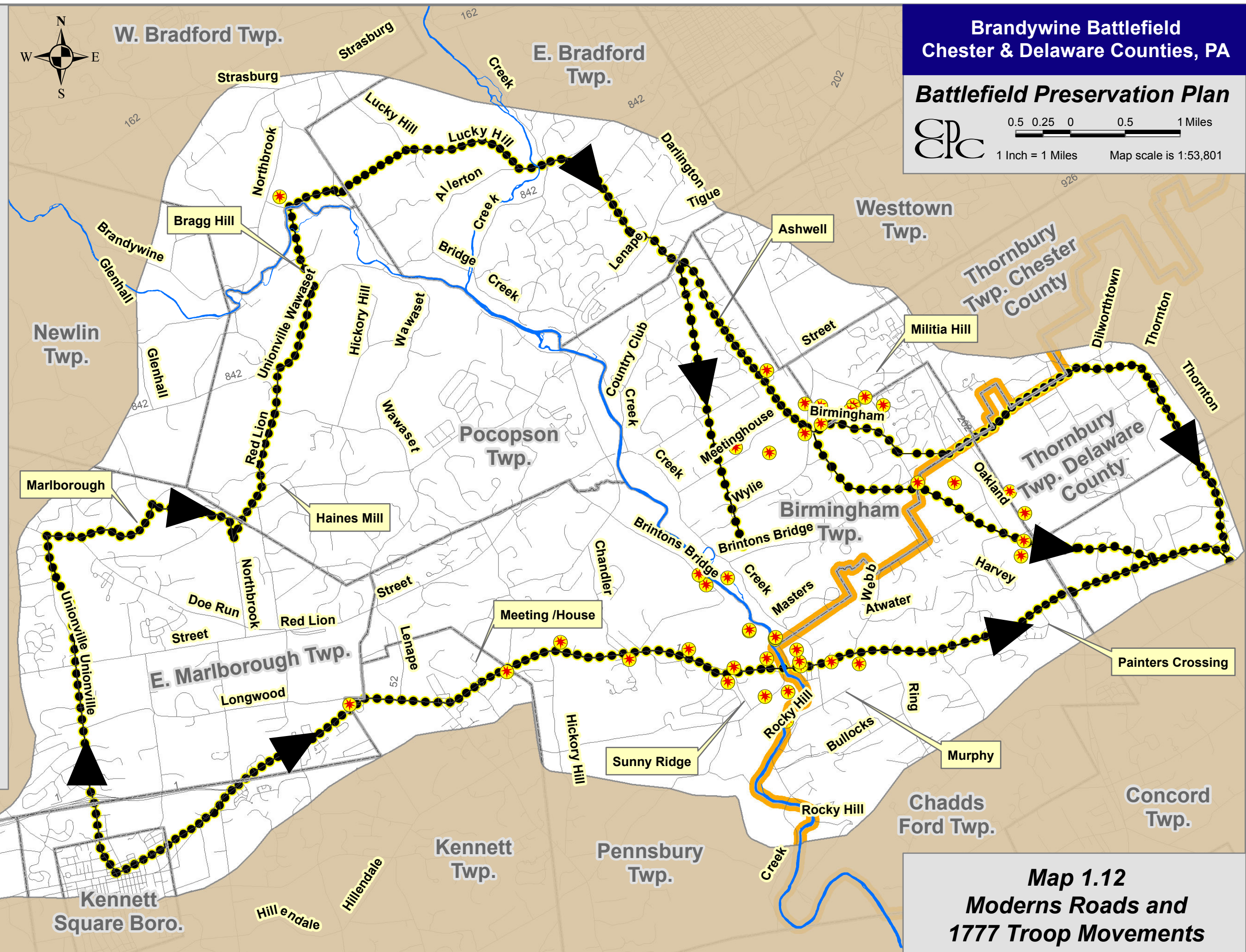
Brandywine Battlefield Chester & Delaware Counties, PA

Battlefield Preservation Plan



0.5 0.25 0 0.5 1 Miles

1 Inch = 1 Miles Map scale is 1:53,801



Source:
Chester County Planning Commission, 2012; ABPP
Survey 2010.

This map was digitally compiled for internal maintenance and developmental use by the County of Chester, PA to provide an index to parcels and for other reference purposes. Parcel lines do not represent actual field surveys of premises. County of Chester, PA makes no claims as to the completeness, accuracy or content of any data contained hereon, and makes no representation of any kind, including, but not limited to, the warranties of merchantability or fitness for a particular use, nor are any such warranties to be implied or inferred, with respect to the information or data furnished herein.

**Map 1.12
Moderns Roads and
1777 Troop Movements**