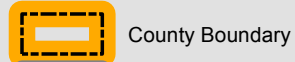


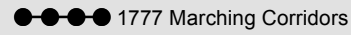
# Map Features



County Boundary

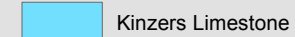


Municipalities



1777 Marching Corridors

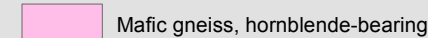
## Geologic formations



Kinzers Limestone



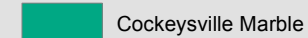
Graphitic felsic gneiss, granulite facies



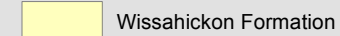
Mafic gneiss, hornblende-bearing



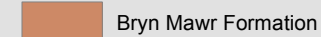
Mafic gneiss



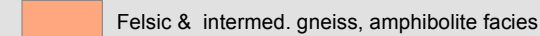
Cockeysville Marble



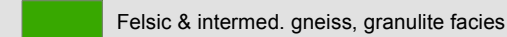
Wissahickon Formation



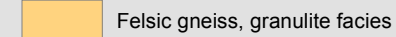
Bryn Mawr Formation



Felsic & intermed. gneiss, amphibolite facies



Felsic & intermed. gneiss, granulite facies



Felsic gneiss, granulite facies



Mafic gneiss, amphibolite facies



Peters Creek Schist



Setters Quartzite



Ultramafite

Source:  
Chester County Planning Commission, 2011,  
US Geological Survey, 1996.

This map was digitally compiled for internal maintenance and developmental use by the County of Chester, PA to provide an index to parcels and for other reference purposes. Parcel lines do not represent actual field surveys of premises. County of Chester, PA makes no claims as to the completeness, accuracy or content of any data contained herein, and makes no representation of any kind, including, but not limited to, the warranties of merchantability or fitness for a particular use, nor are any such warranties to be implied or inferred, with respect to the information or data furnished herein.

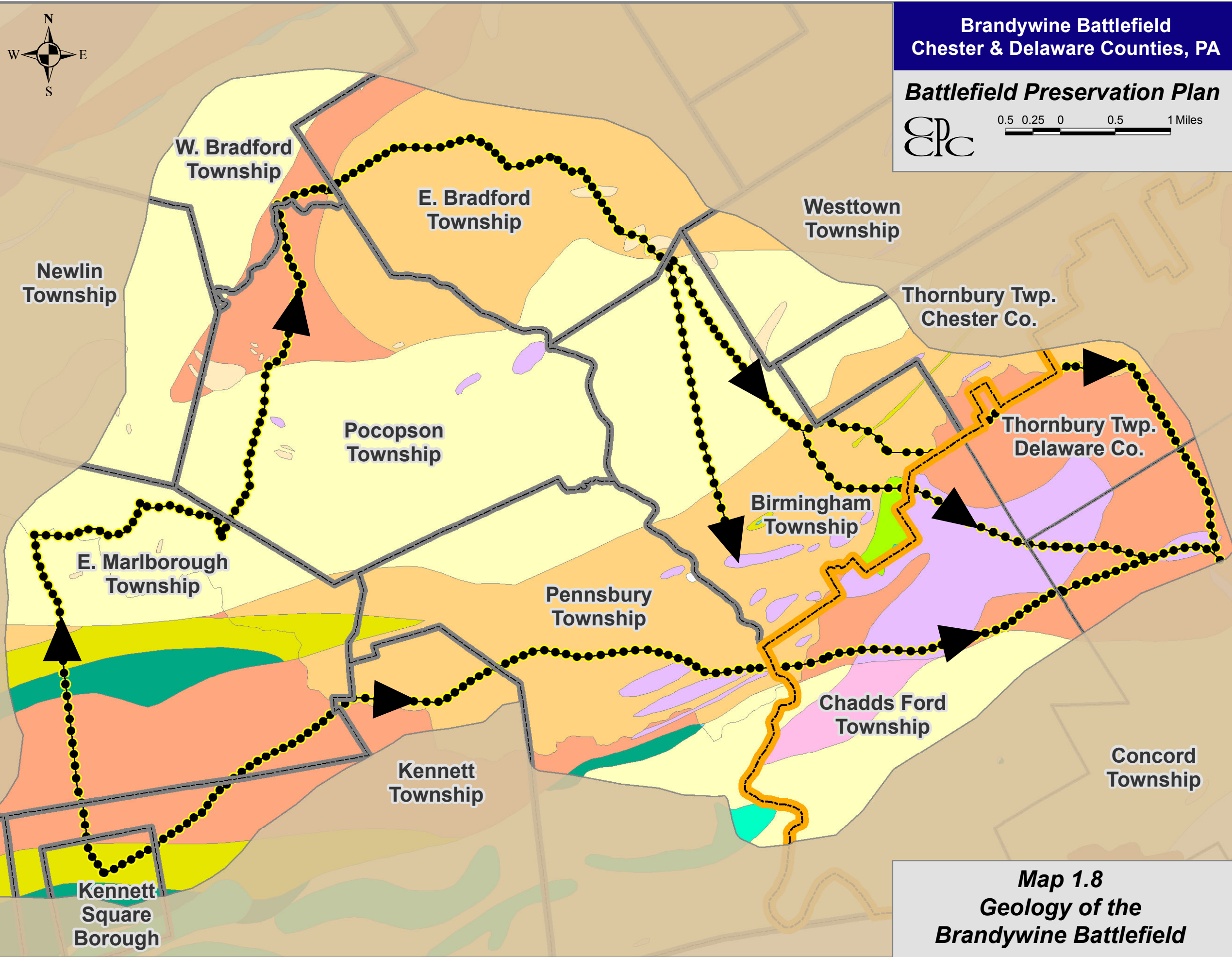


**Brandywine Battlefield**  
Chester & Delaware Counties, PA

## Battlefield Preservation Plan



0.5 0.25 0 0.5 1 Miles



**Map 1.8**  
**Geology of the**  
**Brandywine Battlefield**