


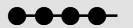







Map Features

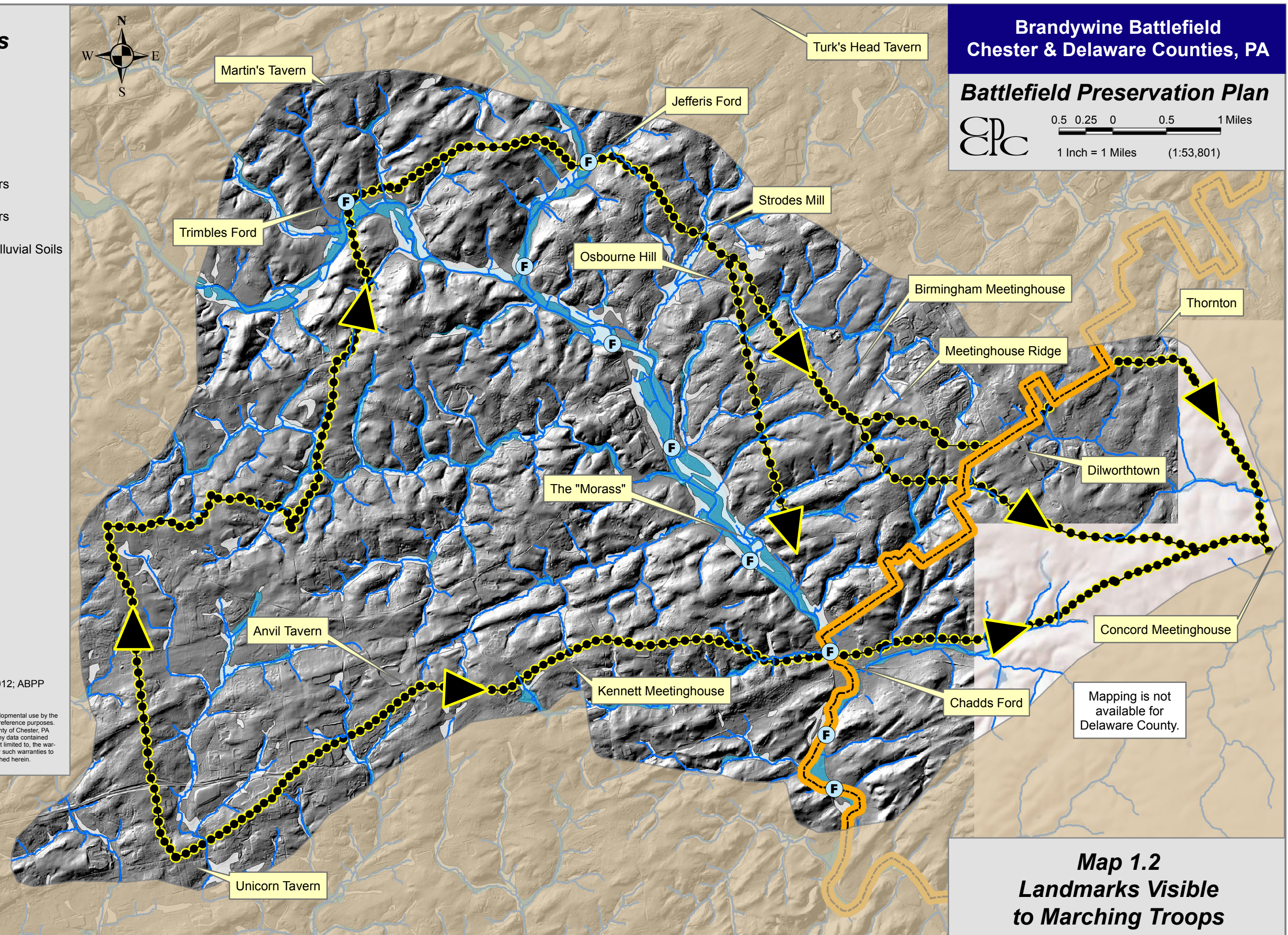
-  County Boundary
-  Fords in 1777
-  Streams
-  1777 Marching Corridors
-  1777 Marching Corridors
-  Chester Co. Hydric & Alluvial Soils
-  Floodway
-  1777 Woodlands



Brandywine Battlefield
Chester & Delaware Counties, PA

Battlefield Preservation Plan

 0.5 0.25 0 0.5 1 Miles
1 Inch = 1 Miles (1:53,801)



Source:
Chester County Planning Commission, 2012; ABPP Survey, 2010.

This map was digitally compiled for internal maintenance and developmental use by the County of Chester, PA to provide an index to parcels and for other reference purposes. Parcel lines do not represent actual field surveys of premises. County of Chester, PA makes no claims as to the completeness, accuracy or content of any data contained hereon, and makes no representation of any kind, including, but not limited to, the warranties of merchantability or fitness for a particular use, nor are any such warranties to be implied or inferred, with respect to the information or data furnished herein.

Mapping is not available for Delaware County.

Map 1.2
Landmarks Visible to Marching Troops